

- A Ashley
- B Avonmouth
- C Bedminster
- D Bishopston
- E Bishopsworth
- F Brislington East
- G Brislington West
- H Cabot
- I Clifton
- J Clifton East
- K Cotham
- L Easton
- M Eastville
- N Filwood
- O Frome Vale
- P Hartcliffe
- Q Henbury
- R Hengrove
- S Henleaze
- T Hillfields
- U Horfield
- V Kingsweston
- W Knowle
- X Lawrence Hill
- Y Lockleaze
- Z Redland
- AA St George East
- BB St George West
- CC Southmead
- DD Southville
- EE Stockwood
- FF Stoke Bishop
- GG Westbury-on-Trym
- HH Whitchurch Park
- II Windmill Hill


- City Farms and Community Gardens
- 1 Avonmouth Community Centre Garden
  - 2 Bath City Farm
  - 3 Bath Organic Community Garden
  - 4 Bridgewater Sure Start Growing Group
  - 5 Easter Garden
  - 6 Easton Community Allotment
  - 7 Eastville Park Community Garden
  - 8 Federation of City Farms and Community Gardens
  - 9 Grow Your Own Community Allotment
  - 10 Hartcliffe Community Park Farm
  - 11 Hartcliffe Health and Environment Action Group
  - 12 Hartcliffe Millenium Green
  - 13 Harfield Organic Community Orchard
  - 14 Lampton Gardens
  - 15 Larkrise Community Farm
  - 16 Lawrence Weston Community Farm
  - 17 Lower Shaw Farm Children's Project
  - 18 Mendip Community Gardens
  - 19 New Roots Community Allotment
  - 20 Paddington Farm Trust
  - 21 Pear Community Orchard
  - 22 Redcliffe Environmental Project
  - 23 Rehabilitation And Training With Trees
  - 24 Robinswood Hill Rare Breeds Centre
  - 25 St George Community Farm
  - 26 St James City Farm
  - 27 St Werburghs City Farm
  - 28 Sustainable Southville Project
  - 29 The Growing Space
  - 30 Thingwall Park Organic Orchard Project
  - 31 Windmill Hill City Farm

**This map is available in larger type and Braille.**

For any enquiries, please contact the Federation of City Farms and Community Gardens. We have taken care to ensure the accuracy of this information, but we cannot be held responsible for any errors.

Please note that many city farms are closed on Mondays. Always telephone before hand if you are planning a group visit. Entry is free unless otherwise stated. However, city farms and community gardens run on a very tight budget and donations are most appreciated.

For more information contact:  
 FCGG The Greenhouse Hereford Street Bristol BS3 4NA  
 Tel: 0117 923 1800 Fax: 0117 923 1900  
 email: admin@farmgardens.org.uk www.farmgardens.org.uk



**So get digging!**

Had enough of the city? Need some fresh air? Fancy a spot of digging or local environment? Or share your skills and learn new ones? Are you a teacher wanting to escape the classroom and find new, exciting ways to deliver the National Curriculum?

Look no further than your local city farm or community garden! These handy green spaces have grown from within their local communities, and there are a lot to choose from! Each has its own distinctive flavour and appeal that reflects its local environment. This map is here to help you dig them out.

There's also a huge range of volunteering opportunities: get into the community to enjoy these activities, or help less able members of the community to enjoy these activities. Some farms and gardens run training courses with recognised qualifications as well.

# Bristol Area City Farms and Community Gardens

Including Allotments





**Open:** 9am – 5pm when groups not using the garden and occasional Saturdays and open days

**Directions:** Behind the projects house – on the corner of Rhode Lane and Taunton Road. Access is through the house

**Contact:** 130 Taunton Road, Bridgewater, Somerset TA6 6BB

**Telephone:** 01278 433 416

### Avonmouth Community Centre Garden

Newly developed multi-purpose garden and games area for all ages, which promotes knowledge of (and provides opportunities to learn about) food growing and acts as a venue for a wide range of social activities linked to the community centre.



**Open:** Open most days via community centre

**Directions:** Community centre situated at the end of Avonmouth Road, close to the junction with Gloucester Road

**Bus:** No 41 from Bristol City Centre, 517 from Westbury-on-Trym

**Train:** Avonmouth Station, on Gloucester Road, is five minutes walk from the garden

**Contact:** 257 Avonmouth Road, Avonmouth, Bristol BS11 9EN

**Telephone:** 0117 982 7445



**Facilities:**

**Open:** Open all the time, with a public night of way via stone steps. Wheelchair access from Wesley Place only. No toilets on site, but public toilets on Blackboy Hill roundabout and lots of pubs in the vicinity

**Directions:** Easter Garden is located on a sloping site between High Street Clifton and Wesley Place off Upper Belgrave Road

**Bus:** No 1, 43, 54 to the top of Whiteladies Road

**Train:** Severn Beach line to Clifton Down Station and walk up Whiteladies Road

**Contact:** 2 York Street, Blackboy Hill, Bristol BS8 2YE

**Telephone:** 0117 973 308



**Open:** Open access via 12 foot entry points, staff on site Monday – Wednesday


**Directions:** The farm is situated south west of Bath, below the Whiteway area and above Tweron village. Access from Kelston View, off The Hollow

**Bus:** No 16, from Bath Central Bus Station

**Train:** Bath Spa Station (close to Bus Station)

**Contact:** 86 The Parade, High Street, Tweron, Bath BA2 1DE

**Telephone:** 01225 481269



**Facilities:**

**Open:** Open access via 12 foot entry points, staff on site Monday – Wednesday

**Directions:** The farm is situated south west of Bath, below the Whiteway area and above Tweron village. Access from Kelston View, off The Hollow

**Bus:** No 16, from Bath Central Bus Station

**Train:** Bath Spa Station (close to Bus Station)

**Contact:** 86 The Parade, High Street, Tweron, Bath BA2 1DE

**Telephone:** 01225 481269

### Bath Organic Community Garden

Mature, half-acre site demonstrating the organic cultivation of fruit, flowers, herbs and vegetables, wildlife habitat and conservation, composting toilet, community composting, community orchard, courses in gardening and crafts. School/group visits welcome.

**Facilities:**

**Open:** Saturday mornings 10am – 1pm, other dates/times by arrangement

**Directions:** Located at Lower Common Allotments (West) to the South of Royal Victoria Park. The entrance is on the Upper Bristol Road, adjacent to the children's play area and opposite the Hop Pole Public House

**Bus:** No X39 from Bristol Bus Station, No 14, 17, 716 from Central Bath

**Train:** Bath Spa Station

**Contact:** c/o 28 Ashley Avenue, Lower Weston, Bath BA1 3DS

**Telephone:** 01225 312 116



**Facilities:**

**Open:** Open during daylight hours from Autumn 2005

**Directions:** The garden is on the East side of Eastville Park, close to the Children's playground and car park, off Park Avenue

**Bus:** No 48, 49 to Royate Hill on Fishponds Road

**Train:** Bath Spa Station

**Contact:** 49 Thingwall Park, Fishponds, Bristol BS16 2AJ

**Telephone:** 0117 958 4175



**Telephone:** 0117 958 4175



### Federation of City Farms and Community Gardens

UK wide charity that supports, promotes and advocates on behalf of local groups engaged in community managed farming, gardening and growing activities. Main office 'The GreenHouse' in Bristol, with regional offices and workers throughout the UK. The GreenHouse is a timber framed, grass roofed, environmentally friendly building set in a small wildlife/fruit and vegetable garden with pond.

**Facilities:**

**Open:** Monday – Friday, 9am – 5pm. Closed Bank Holidays

**Directions:** The GreenHouse is situated on Hereford Street opposite a small area of open land at the bottom of Windmill Hill, Bedminster, Bristol

**Bus:** No 52 from Temple Meads Station to St Catherine's Place, 75, 76, 77 from Bristol City Centre to St Catherine's Place

**Train:** Bedminster Station via Temple Meads Station, limited service, 100 yards walk

**Bicycle:** Cycle path runs past GreenHouse

**Contact:** FFCCG, The GreenHouse, Hereford Street, Bedminster, Bristol BS3 4NA

**Telephone:** 0117 923 1800

**Website:** www.farmgarden.org.uk



**Open:** Monday – Friday, 9am – 5pm. Closed Bank Holidays

**Directions:** The GreenHouse is situated on Hereford Street opposite a small area of open land at the bottom of Windmill Hill, Bedminster, Bristol

**Bus:** No 52 from Temple Meads Station to St Catherine's Place, 75, 76, 77 from Bristol City Centre to St Catherine's Place

**Train:** Bedminster Station via Temple Meads Station, limited service, 100 yards walk

**Bicycle:** Cycle path runs past GreenHouse

**Contact:** FFCCG, The GreenHouse, Hereford Street, Bedminster, Bristol BS3 4NA

**Telephone:** 0117 923 1800

**Website:** www.farmgarden.org.uk



**Facilities:**

**Open:** Open all the time, with a public night of way via stone steps. Wheelchair access from Wesley Place only. No toilets on site, but public toilets on Blackboy Hill roundabout and lots of pubs in the vicinity

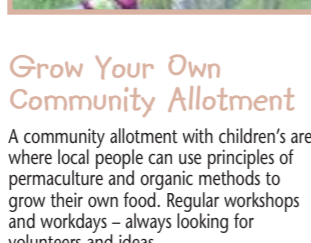
**Directions:** Easter Garden is located on a sloping site between High Street Clifton and Wesley Place off Upper Belgrave Road

**Bus:** No 1, 43, 54 to the top of Whiteladies Road

**Train:** Severn Beach line to Clifton Down Station and walk up Whiteladies Road

**Contact:** 2 York Street, Blackboy Hill, Bristol BS8 2YE

**Telephone:** 0117 973 308



**Facilities:**

**Open:** Open access via 12 foot entry points, staff on site Monday – Wednesday


**Directions:** The farm is situated south west of Bath, below the Whiteway area and above Tweron village. Access from Kelston View, off The Hollow

**Bus:** No 16, from Bath Central Bus Station

**Train:** Bath Spa Station (close to Bus Station)

**Contact:** 86 The Parade, High Street, Tweron, Bath BA2 1DE

**Telephone:** 01225 481269



**Facilities:**

**Open:** Open access via 12 foot entry points, staff on site Monday – Wednesday

**Directions:** The farm is situated south west of Bath, below the Whiteway area and above Tweron village. Access from Kelston View, off The Hollow

**Bus:** No 16, from Bath Central Bus Station

**Train:** Bath Spa Station (close to Bus Station)

**Contact:** 86 The Parade, High Street, Tweron, Bath BA2 1DE

**Telephone:** 01225 481269



### Hartcliffe Community Park Farm

Community farm in South Bristol developing a range of facilities and activities.

**Facilities:**

**Open:** Please contact the farm for details

**Directions:** The Farm is at the end of Lampton Avenue, off Bishopport Avenue, Hartcliffe

**Bus:** No 75, 76, 77, 78 from Bristol City Centre, No 336 from Bath

**Contact:** Lampton Avenue, Hartcliffe, Bristol BS13 0QH

**Telephone:** 0117 978 2014



**Facilities:**

**Open:** Open during daylight hours from Autumn 2005

**Directions:** The garden is on the East side of Eastville Park, close to the Children's playground and car park, off Park Avenue

**Bus:** No 48, 49 to Royate Hill on Fishponds Road

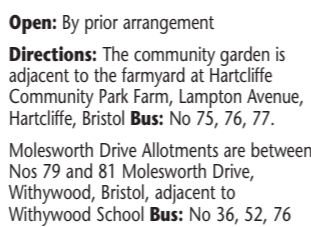
**Train:** Bath Spa Station

**Contact:** 49 Thingwall Park, Fishponds, Bristol BS16 2AJ

**Telephone:** 0117 958 4175



**Telephone:** 0117 958 4175



### Larkrise Community Farm

The farm is in the process of moving to a new location. Please telephone for details.

**Facilities:**

**Open:** Weekdays 10am – 3.30pm, Weekends by appointment only

**Directions:** Take the West Aston Road out of Trowbridge. Larkrise Community Farm is on the right hand side as you go out of Trowbridge past the housing estate

**Contact:** West Aston Road, Trowbridge, Wiltshire BA14 6DQ

**Telephone:** 01225 751 675



### Hartcliffe Millennium Green

A three and a half acre community owned park with rocky garden, a fruit and flower garden, pond, amphitheatre, a play area for over 85 and a Sure Start under 5's play area. The green is maintained by volunteers and hosts environmental activities and community events – please contact office for details.

**Facilities:**


**Open:** 24 hours every day

**Directions:** The green is located off Bishopport Avenue, between the City of Bristol College and Teyfant Community School

**Bus:** No 36, 76, 77 from Bristol City Centre

**Contact:** c/o Hartcliffe Community Campus, Room 2.16, City of Bristol College, Bishopport Avenue, Hartcliffe, Bristol BS13 0RJ

**Telephone:** 0117 377 6223 or 377 6209



**Facilities:**

**Open:** Open daily, including bank holidays, 9.30am – 4pm. Closed Mondays and Christmas Day

**Directions:** The Farm is between number 65 and 67 Salthmarsh Drive, Lawrence Weston

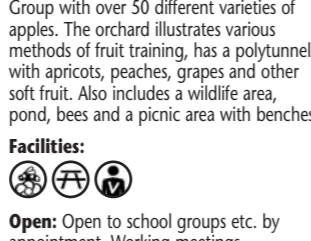
**Bus:** No 42, 43 to Long Cross, 518 to Kingsweston Lane

**Train:** Avonmouth or Shirehampton Train Stations

**Bicycle:** Cycle path close by

**Contact:** Salthmarsh Drive, Lawrence Weston, Bristol BS11 0NJ

**Telephone:** 0117 938 1128



### Horfield Organic Community Orchard

Community Orchard run by Avon Organic Group with over 50 different varieties of apples. The orchard illustrates various methods of fruit training, has a polytunnel with apricots, peaches, grapes and other soft fruit. Also includes a wildlife area, pond, bees and a picnic area with benches.

**Facilities:**


**Open:** Open to school groups etc. by appointment. Working meetings penultimate Saturday each month from February – November, 2pm – 4pm. Prospective members are welcome to join in. General public open days such as Apple Day in October and Wassail in January

**Directions:** Entrance via lane opposite 23 Kings Drive, Bishopston. Site only open on special days: see above

**Bus:** No 20 from Bristol City Centre to the top of Kings Drive, Bishopston

**Contact:** c/o 80 Kings Drive, Bishopston, Bristol BS13 8JH

**Telephone:** 0117 924 8124



### Lampton Gardens

The garden provides opportunities for volunteers to learn and practice a wide range of horticultural skills.

**Facilities:**

**Open:** Tuesdays, please contact project for details

**Directions:** The garden is halfway up Lampton Avenue on the right hand side (when walking up the hill) behind a set of green double gates

**Bus:** 76 and 77 from Bristol City Centre to Bishopport Avenue layby

**Contact:** QSV Environment, St David's Centre, Queen's Road, Bishopsworth, Bristol BS13 8LF

**Telephone:** 0117 964 0114



**Facilities:**

**Open:** Open during daylight hours from Autumn 2005

**Directions:** The garden is on the East side of Eastville Park, close to the Children's playground and car park, off Park Avenue

**Bus:** No 48, 49 to Royate Hill on Fishponds Road

**Train:** Bath Spa Station

**Contact:** 49 Thingwall Park, Fishponds, Bristol BS16 2AJ

**Telephone:** 0117 958 4175



**Telephone:** 0117 958 4175



### New Roots Community Allotment

A small community allotment based in the Ashley ward of Bristol. The allotment caters specifically for families living locally to the site.

**Facilities:**

**Open:** Always open, workdays 1st Sunday of every month

**Directions:** On the corner of Ashley Hill and Briavels Grove

**Bus:** No 5a from Bristol City Centre to Sevier Street

**Train:** Montpelier Station

**Contact:** 119b Ashley Road, Montpelier, Bristol BS6 5NU

**Telephone:** 0117 944 5374



### Lawrence Weston Community Farm

Visitors are free to walk around the six acre voluntary managed farm and meet a wide variety of farm animals. Farm Shop open on Wednesday 3.00 – 4.30pm, Friday 10.00am – 3.00pm. Special events are held occasionally.

**Facilities:**

**Open:** Open daily, including bank holidays, 9.30am – 4pm. Closed Mondays and Christmas Day

**Directions:** The Farm is between number 65 and 67 Salthmarsh Drive, Lawrence Weston

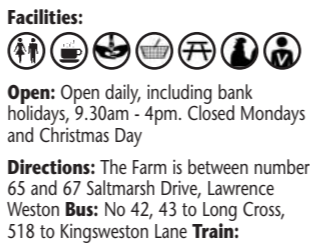
**Bus:** No 42, 43 to Long Cross, 518 to Kingsweston Lane

**Train:** Avonmouth or Shirehampton Train Stations

**Bicycle:** Cycle path close by

**Contact:** Salthmarsh Drive, Lawrence Weston, Bristol BS11 0NJ

**Telephone:** 0117 938 1128



**Facilities:**

**Open:** Open daily, including bank holidays, 9.30am – 4pm. Closed Mondays and Christmas Day

**Directions:** The Farm is between number 65 and 67 Salthmarsh Drive, Lawrence Weston

**Bus:** No 42, 43 to Long Cross, 518 to Kingsweston Lane

**Train:** Avonmouth or Shirehampton Train Stations

**Bicycle:** Cycle path close by

**Contact:** Salthmarsh Drive, Lawrence Weston, Bristol BS11 0NJ

**Telephone:** 0117 938 1128



### Lower Shaw Farm Children's Project

The Farm has organic vegetables, herb and flower gardens and wildlife areas. There are sheep, a pig, poultry and a play area. It is open to groups by arrangement and there is a program of activities for all – contact the farm for details.

**Facilities:**

**Open:** Open for specific workshops and events, and for groups by arrangement

**Directions:** Old Shaw Lane, opposite Randall Crescent, close to the B4534, Shaw, Swindon

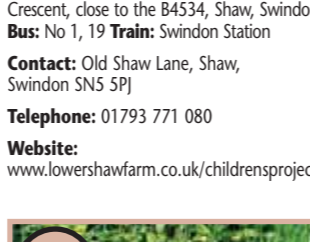
**Bus:** No 1, 19

**Train:** Swindon Station

**Contact:** Old Shaw Lane, Shaw, Swindon SN5 5PJ

**Telephone:** 01793 771 080

**Website:** www.lowershawfarm.co.uk/childrensproject



### Pear Community Orchard

Pear Community Allotments are five joined allotment plots converted into a fruit orchard, wildlife and water garden. The orchard is maintained by volunteers. Contact the orchard for details of events and volunteer workdays.

**Facilities:**

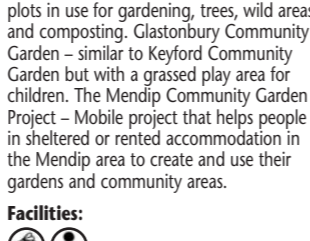
**Open:** Access by appointment

**Directions:** Entrance gate to allotment site is on Metford Road, Redland, opposite Metford Place. Follow the path and turn left at the junction. The community allotments (30 – 35) are at the end of the path

**Bus:** No 54b from Bristol City Centre to Whiteladies Road. From there it is a 20 minute walk to Metford Road

**Contact:** Flat 3, 230 Wells Road, Bristol BS4 2PJ

**Telephone:** 0117 330 7046



**Facilities:**

**Open:** Open during daylight hours from Autumn 2005

**Directions:** The garden is on the East side of Eastville Park, close to the Children's playground and car park, off Park Avenue

**Bus:** No 48, 49 to Royate Hill on Fishponds Road

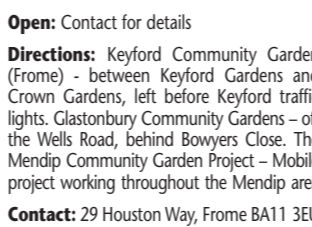
**Train:** Bath Spa Station

**Contact:** 49 Thingwall Park, Fishponds, Bristol BS16 2AJ

**Telephone:** 0117 958 4175



**Telephone:** 0117 958 4175



### Redcliffe Environmental Project

An innovative community environmental project in South Redcliffe that includes community gardens, an allotment project, regular recycling, litter picks, raised beds and environmental art activities. The project also provides information about a wide range of local environmental issues.

**Facilities:**

**Open:** Open every day of the year, 10am – 4pm winter, 10am – 5pm summer

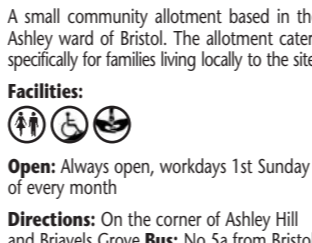
**Directions:** The farm is situated inside Robinswood Hill Country Park, off Reservoir Ring

**Bus:** No 9, 9a, 93 from Gloucester City Centre

**Train:** Gloucester Central Station (2 miles from farm)

**Contact:** Robinswood Hill Farm, Reservoir Road, Gloucester GL4 6SX

**Telephone:** 01452 303 206



### St Werburghs City Farm

Visitors are welcome every day of the year to this friendly working farm that offers a real taste of country life. We provide animal husbandry and horticultural training, environmental youth work, services for children, community events and more. Sale of plants, animal produce and wormeries. Community room available for hire.

**Facilities:**

**Open:** Main site, summer 9am – 5pm, winter 9am – 4pm, every day including bank holidays. Community Garden, always open

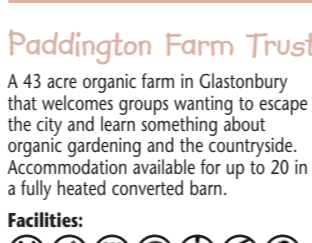
**Directions:** Main farm site, adventure playground, community building, café and office on Watercrest Road; community garden on Mina Road, next to St. Werburghs Church, now a climbing centre

**Bus:** 5, 25 to James Street

**Train:** Montpelier Station

**Contact:** Watercrest Road, St. Werburghs, Bristol BS2 9VJ

**Telephone:** 0117 942 8241



**Facilities:**

**Open:** Open every day of the year, 10am – 4pm winter, 10am – 5pm summer

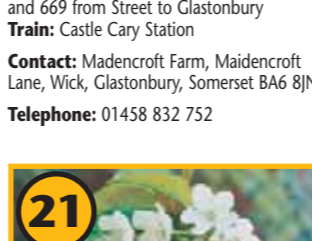
**Directions:** The farm is situated inside Robinswood Hill Country Park, off Reservoir Ring

**Bus:** No 9, 9a, 93 from Gloucester City Centre

**Train:** Gloucester Central Station (2 miles from farm)

**Contact:** Robinswood Hill Farm, Reservoir Road, Gloucester GL4 6SX

**Telephone:** 01452 303 206



### St George Community Farm

A group of local residents from St George, Bristol are in the process of investigating various sites with a view to establishing a new community farm and garden in the area. Ideas include a working farm, gardens, community café & shop, play centre, training and volunteering opportunities. Please contact for information about progress to date.

**Facilities:**

**Open:** Southville Centre 9am – 9pm, Monday to Thursday, 9am – 5pm Friday

**Directions:** The Southville Centre is close to the junction of Beaulieu and Stackpool Roads, on the East side of Beaulieu Road next to the church

**Bus:** No 25 from Bristol City Centre

**Bicycle:** Cycle lane to Coronation Road, quiet roads to Southville Centre, bike racks

**Contact:** Southville Community Centre, Beaulieu Road, Bristol BS3 1QG

**Telephone:** 0117 923 1039



### St Werburghs City Farm

Visitors are welcome every day of the year to this friendly working farm that offers a real taste of country life. We provide animal husbandry and horticultural training, environmental youth work, services for children, community events and more. Sale of plants, animal produce and wormeries. Community room available for hire.

**Facilities:**

**Open:** Main site, summer 9am – 5pm, winter 9am – 4pm, every day including bank holidays. Community Garden, always open

**Directions:** Main farm site, adventure playground, community building, café and office on Watercrest Road; community garden on Mina Road, next to St. Werburghs Church, now a climbing centre

**Bus:** 5, 25 to James Street

**Train:** Montpelier Station

**Contact:** Watercrest Road, St. Werburghs, Bristol BS2 9VJ

**Telephone:** 0117 942 8241



**Facilities:**

**Open:** Open every day of the year, 10am – 4pm winter, 10am – 5pm summer

**Directions:** The farm is situated inside Robinswood Hill Country Park, off Reservoir Ring

**Bus:** No 9, 9a, 93 from Gloucester City Centre


**Train:** Gloucester Central Station (2 miles from farm)

**Contact:** Robinswood Hill Farm, Reservoir Road, Gloucester GL4 6SX

**Telephone:** 01452 303 206



**Telephone:** 01452 303 206



### Sustainable Southville Project

The Sustainable Southville Project involves local people in improving parks and rivers in Bedminster, Southville and Ashton. The project works with residents to turn small, neglected patches into community gardens. It encourages allotment holding and organic food. Domestic gardens are promoted through an annual front garden competition.

**Facilities:**

**Open:** Southville Centre 9am – 9pm, Monday to Thursday, 9am – 5pm Friday

**Directions:** The Southville Centre is close to the junction of Beaulieu and Stackpool Roads, on the East side of Beaulieu Road next to the church

**Bus:** No 25 from Bristol City Centre

**Bicycle:** Cycle lane to Coronation Road, quiet roads to Southville Centre, bike racks

**Contact:** Southville Community Centre, Beaulieu Road, Bristol BS3 1QG

**Telephone:** 0117 923 1039



### Thingwall Park Organic Orchard Project

We plan to establish an organic orchard on an empty allotment site. As well as volunteering opportunities, we hope in the future to have apple days and to provide workshops on the planning and care of fruit trees.

**Facilities:**

**Open:** Variable/by arrangement

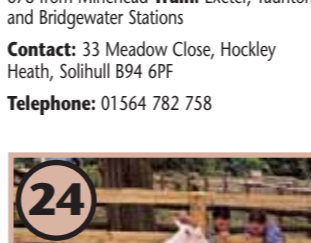
**Directions:** Thingwall Park allotment site, off Thingwall Park Road, bordering Eastville Park

**Bus:** No 48, 49

**Bicycle:** Bristol/Bath cycle path, Alcovoe Road exit

**Contact:** 51 Everest Road, Fishponds, Bristol BS16 2DA

**Telephone:** 0117 965 8429



**Facilities:**

**Open:** Open every day of the year, 10am – 4pm winter, 10am – 5pm summer

**Directions:** The farm is situated inside Robinswood Hill Country Park, off Reservoir Ring

**Bus:** No 9, 9a, 93 from Gloucester City Centre

**Train:** Gloucester Central Station (2 miles from farm)

**Contact:** Robinswood Hill Farm, Reservoir Road, Gloucester GL4 6SX

**Telephone:** 01452 303 206



### Windmill Hill City Farm

An independent community project run on sustainable principles, seeking to meet local people's needs by providing over 50 activities including a 4.5 acre working farm, community gardens, children and family centre, adventure playground, café, shop, meeting rooms, computer centre, vocational and recreational training courses and support for disadvantaged people.

**Facilities:**

**Open:** Tuesday – Fridays 9am – 5pm, closed Christmas Day and Boxing Day

**Directions:** The site fronts onto Philip Street and is bounded by Clarke Street and Whitehouse Lane, Bedminster

**Bus:** No 52 from Temple Meads Station, 75, 76, 77 from Bristol City Centre

**Train:** Bedminster Station via Temple Meads Station, small local station with limited services, 300 yards from farm

**Contact:** Philip Street, Bedminster, Bristol BS3 4EA

**Telephone:** 0117 963 3252



### Enterprise

**Facilities:**

**Open:** Open every day of the year, 10am – 4pm winter, 10am – 5pm summer

**Directions:** The farm is situated inside Robinswood Hill Country Park, off Reservoir Ring

**Bus:** No 9, 9a, 93 from Gloucester City Centre

**Train:** Gloucester Central Station (2 miles from farm)

**Contact:** Robinswood Hill Farm, Reservoir Road, Gloucester GL4 6SX

**Telephone:** 01452 303 206



**Facilities:**

**Open:** Open every day of the year, 10am – 4pm winter, 10am – 5pm summer

**Directions:** The farm is situated inside Robinswood Hill Country Park, off Reservoir Ring

**Bus:** No 9, 9a, 93 from Gloucester City Centre

**Train:** Gloucester Central Station (2 miles from farm)

**Contact:** Robinswood Hill Farm, Reservoir Road, Gloucester GL4 6SX

**Telephone:** 01452 303 206

